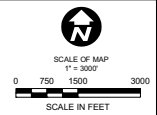
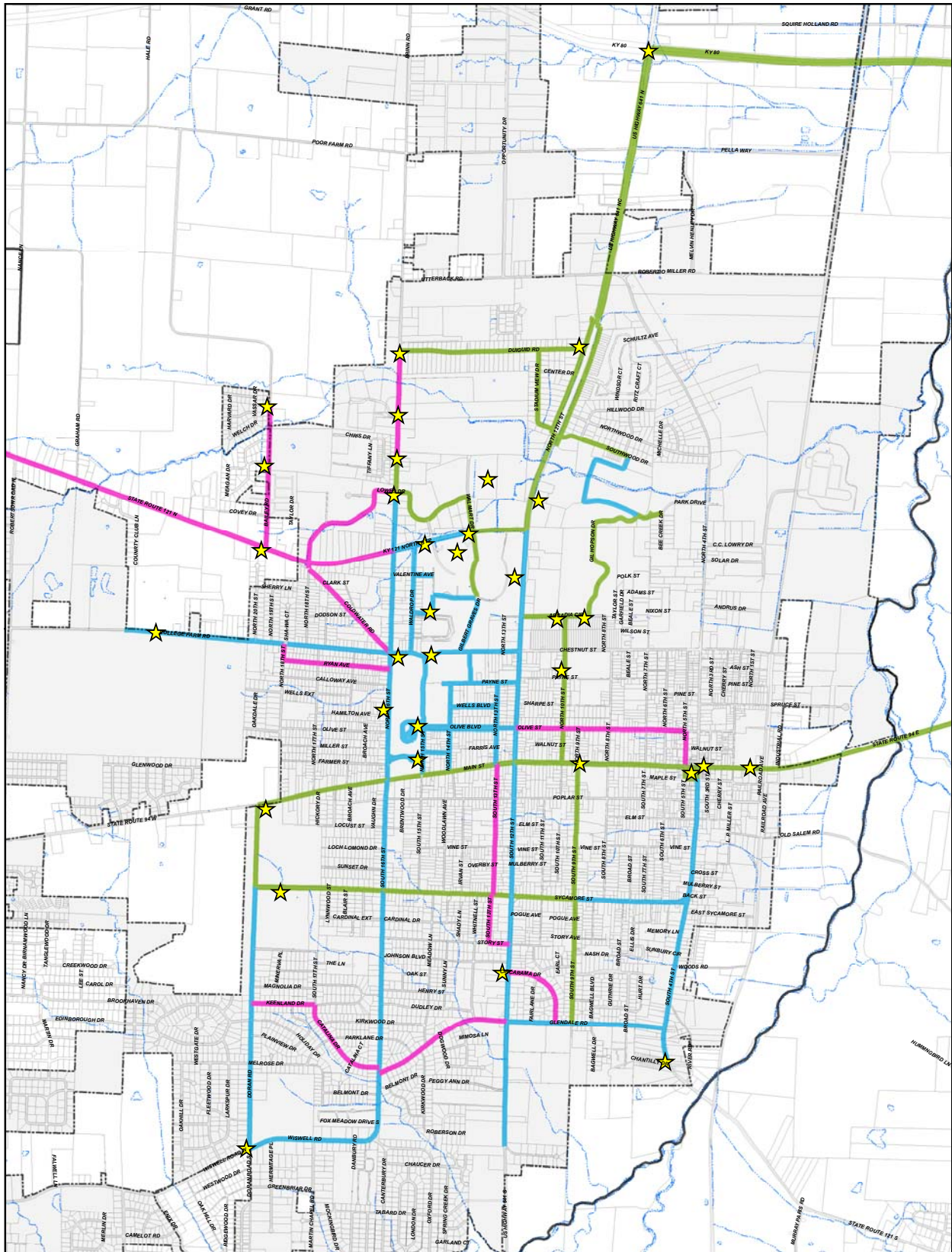


DEPARTMENT OF
PLANNING & ENGINEERING
**CITY OF
MURRAY**
CALLOWAY COUNTY
KENTUCKY
APRIL, 2009

MAP T-1: Existing Roadways in the Murray Planning Area

- Principal Arterial
- Minor Arterial
- Collector
- Murray City Limits
- Urban Services Area

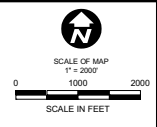


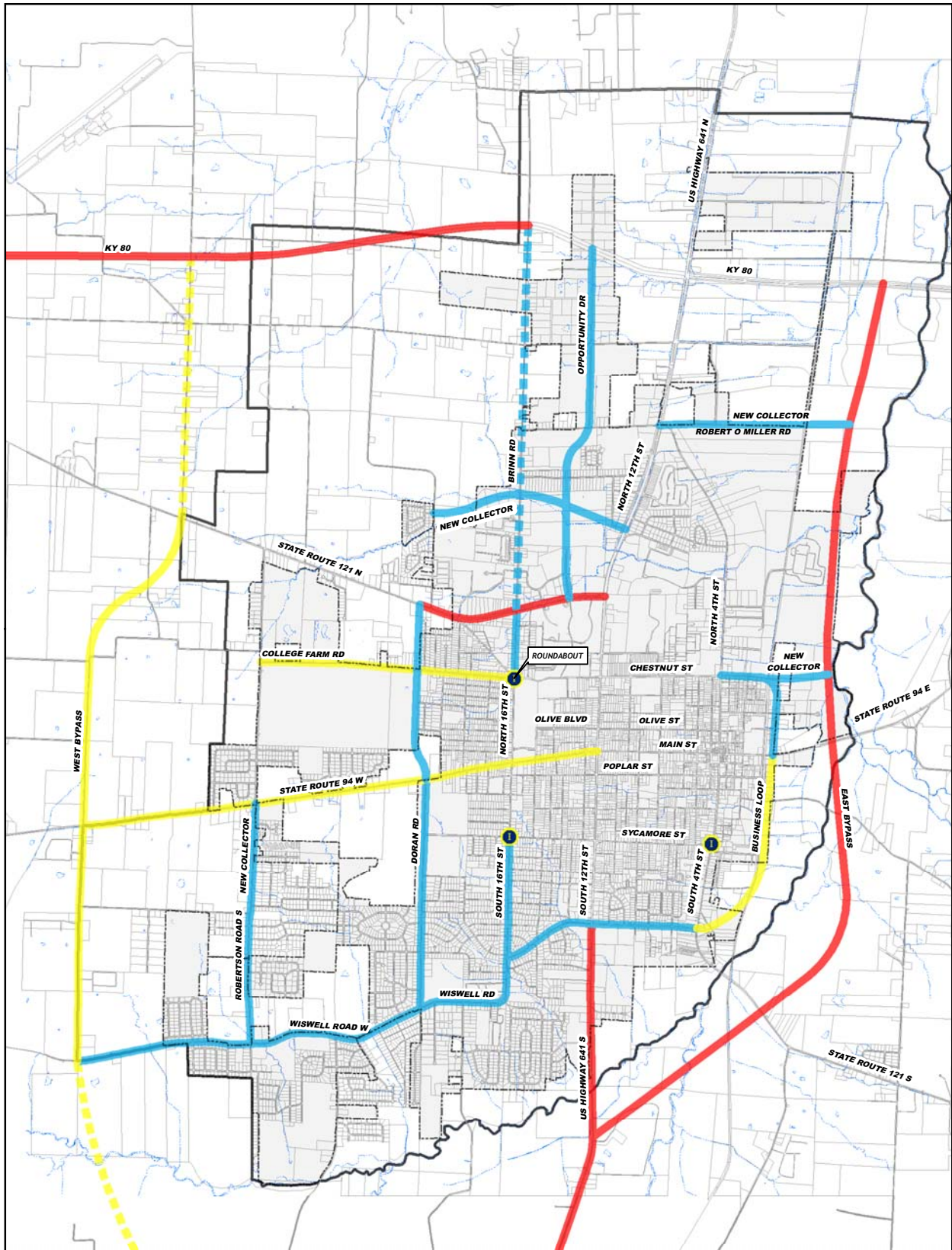


DEPARTMENT OF
PLANNING & ENGINEERING
CITY OF MURRAY
CALLOWAY COUNTY
KENTUCKY
APRIL, 2009

MAP T-2: Cycling Paths

- Phase 1
- Phase 2
- Phase 3
- ★ Points of Interest
- Murray City Limits
- Urban Services Area





DEPARTMENT OF
PLANNING & ENGINEERING
CITY OF MURRAY
CALLOWAY COUNTY
KENTUCKY
APRIL, 2009



MAP T-3: Planned Roadway Improvements in the Murray Planning Area

- Collector Improvement
- - - Collector Improvement (FUTURE)
- Minor Arterial Improvement
- - - Minor Arterial Improvement (FUTURE)
- Principal Arterial Improvement
- Intersection Improvements
- Murray City Limits
- Urban Services Area

